











# YOUR TRIP TO:


Union Christian Academy



**1 HR 29 MIN | 87.9 MI**


Trip time based on traffic conditions as of 2:12 PM on November 7, 2015. Current Traffic:

-  Start out going **southwest** on **Wood St** toward **Claudine St**.  
----- Then **0.33 miles** -----
  
-  Turn **left** onto **Johnson St/LA-601**. Continue to follow **LA-601**.  
----- Then **0.38 miles** -----
  
-  Turn **right** onto **Felicia Ave/LA-3202**.  
Felicia Ave is 0.1 miles past Burnside Dr.  
  
If you reach Sheri Kay St you've gone about 0.1 miles too far.  
  
----- Then **1.17 miles** -----
  
-  Turn **left** onto **Highway 65 S/US-65 S**.  
Wendy's is on the corner.  
  
----- Then **0.10 miles** -----
  
-  Merge onto **I-20 W** toward **Monroe**.  
----- Then **62.16 miles** -----
  
-  Take the **LA-546** exit, **EXIT 108**, toward **US 80/Cheniere**.  
----- Then **0.18 miles** -----
  
-  Merge onto **Highway 546/LA-546** toward **US 80**.  
----- Then **0.54 miles** -----
  
-  Highway **546/LA-546** becomes **Cheniere Drew Rd**.  
----- Then **1.43 miles** -----
  
-  Keep **left** at the fork to continue on **Cheniere Drew Rd**.  
----- Then **0.53 miles** -----
  
-  Turn **left** onto **Highway 15/LA-15**. Continue to follow **LA-15**.  
Mac's Fresh Market is on the corner.  
  
----- Then **18.62 miles** -----

 Turn **right** onto **Highway 15/LA-33/LA-15**. Continue to follow **LA-33/LA-15**.  
LA-33 is 0.9 miles past Boggs Rd.

If you are on LA-15 and reach Highway 33 you've gone a little too far.


----- **Then 2.41 miles** -----

 Turn **left** onto **W Hill St**.  
W Hill St is 0.1 miles past Cargile Dr.

Union Christian Academy is on the corner.

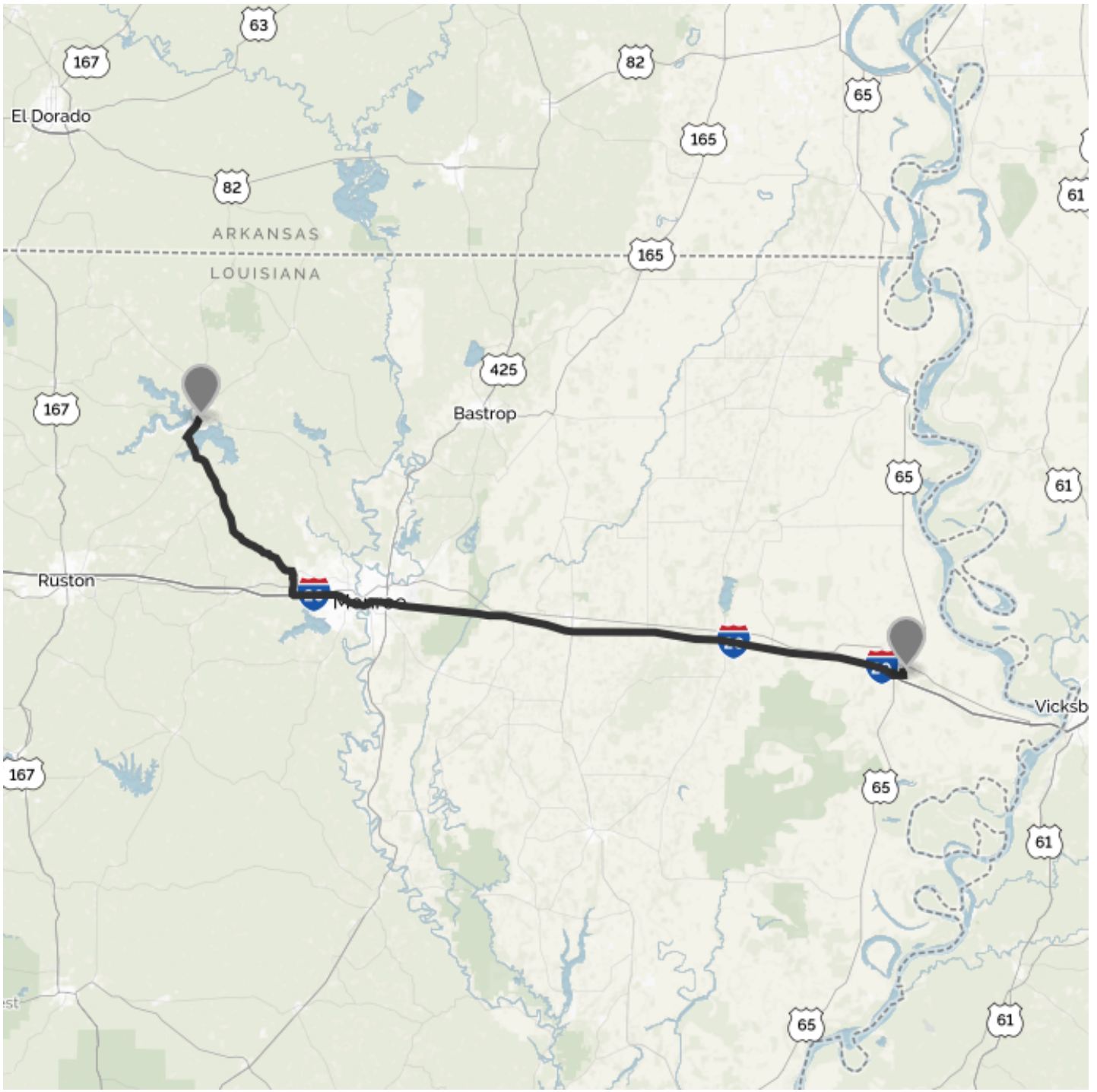
If you reach Gin St you've gone a little too far.

----- **Then 0.01 miles** -----

 Union Christian Academy, **110 W HILL ST** is on the **right**.  
If you reach Gin St you've gone a little too far.

-----

Use of directions and maps is subject to our [Terms of Use](#). We don't guarantee accuracy, route conditions or usability. You assume all risk of use.



©2015 MapQuest, Inc. Use of directions and maps is subject to the MapQuest Terms of Use. We make no guarantee of the accuracy of their content, road conditions or route usability. You assume all risk of use. View Terms of Use (<http://hello.mapquest.com/terms-of-use>).