


YOUR TRIP TO:


Tri-County Academy





1 HR 7 MIN | 63.7 MI


Trip time based on traffic conditions as of 2:09 PM on November 7, 2015. Current Traffic:


-  Start out going **southwest** on **Wood St** toward **Claudine St**.
----- Then **0.33 miles** -----


-  Turn **left** onto **Johnson St/LA-601**. Continue to follow **LA-601**.
----- Then **0.94 miles** -----


-  **LA-601** becomes **Edgar St**.
----- Then **0.03 miles** -----


-  Stay **straight** to go onto **Crothers Dr**.
----- Then **0.81 miles** -----

-  Take the 1st **right** onto **LA-602**.
If you reach the end of Crothers Dr you've gone about 0.7 miles too far.
----- Then **0.53 miles** -----

-  Merge onto **I-20 E** via the ramp on the **left** toward **Vicksburg** (Crossing into **Mississippi**).
If you reach Kennedy Dr you've gone about 0.1 miles too far.
----- Then **35.95 miles** -----

-  Take the **MS-22** exit, **EXIT 19**, toward **Flora/Edwards**.
----- Then **0.19 miles** -----

-  Keep **left** to take the ramp toward **Flora**.
----- Then **0.02 miles** -----

-  Turn **left** onto **MS-22/MS-467/Highway 22**. Continue to follow **MS-22/Highway 22 W**.
If you reach I-20 E you've gone about 0.2 miles too far.
----- Then **23.91 miles** -----



Turn **left** onto **US-49 N/Highway 49**.

US-49 N is just past Petrified Forest Rd.

If you reach SW 4th St you've gone about 0.1 miles too far.

----- **Then 0.87 miles** -----



Turn **right** onto **Cox Ferry Rd**.

Cox Ferry Rd is 0.1 miles past Mansker Dr.

If you reach Progress Dr you've gone about 0.1 miles too far.

----- **Then 0.09 miles** -----

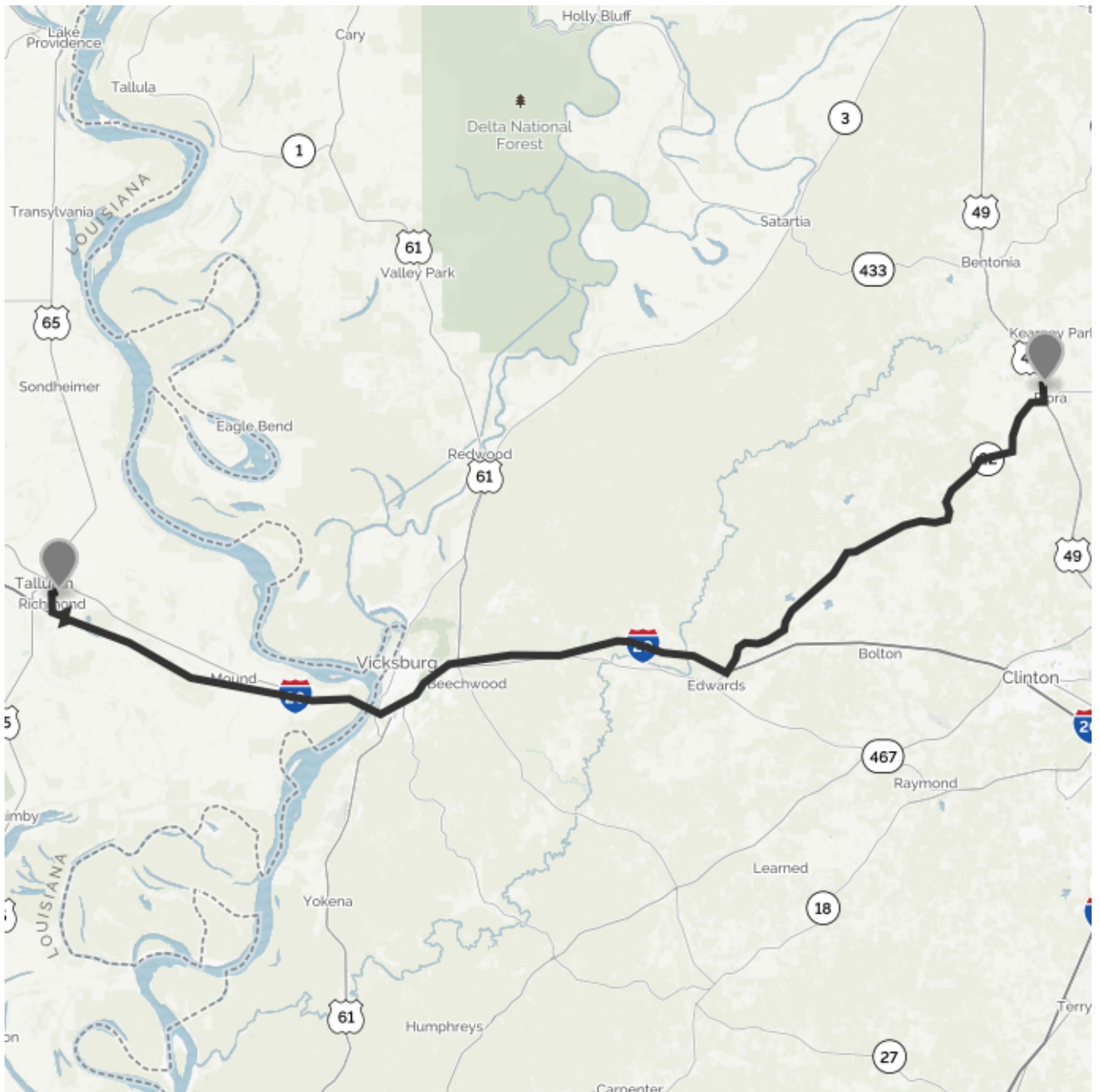


Tri-County Academy, **400 COX FERRY RD** is on the **Left**.

Your destination is just past Holcomb Rd.

If you reach 4th St you've gone a little too far.

Use of directions and maps is subject to our [Terms of Use](#). We don't guarantee accuracy, route conditions or usability. You assume all risk of use.



©2015 MapQuest, Inc. Use of directions and maps is subject to the MapQuest Terms of Use. We make no guarantee of the accuracy of their content, road conditions or route usability. You assume all risk of use. View Terms of Use (<http://hello.mapquest.com/terms-of-use>).