


YOUR TRIP TO:


Simpson Academy





1 HR 41 MIN | 100.2 MI


Trip time based on traffic conditions as of 1:16 PM on November 7, 2015. Current Traffic:


-  Start out going **southwest** on **Wood St** toward **Claudine St**.
----- Then **0.33 miles** -----


-  Turn **left** onto **Johnson St/LA-601**. Continue to follow **LA-601**.
----- Then **0.94 miles** -----


-  **LA-601** becomes **Edgar St**.
----- Then **0.03 miles** -----


-  Stay **straight** to go onto **Crothers Dr**.
----- Then **0.81 miles** -----

-  Take the 1st **right** onto **LA-602**.
If you reach the end of Crothers Dr you've gone about 0.7 miles too far.
----- Then **0.53 miles** -----


-  Merge onto **I-20 E** via the ramp on the **left** toward **Vicksburg** (Crossing into **Mississippi**).
If you reach Kennedy Dr you've gone about 0.1 miles too far.
----- Then **62.55 miles** -----


-  Keep **right** to take **I-20 E/US-49 S** toward **Hattiesburg/Meridian**.
----- Then **0.12 miles** -----

-  Merge onto **US-49 S** via **EXIT 47A** toward **Hattiesburg/Richland**.
----- Then **34.35 miles** -----


-  Turn **left** onto **Zion Hill Rd**.
Zion Hill Rd is 0.3 miles past Park Rd.

If you reach Gardner Rd you've gone about 0.2 miles too far.
----- Then **0.04 miles** -----

-  Turn **right** to stay on **Zion Hill Rd**.
----- Then **0.23 miles** -----

 Turn **left** to stay on **Zion Hill Rd.**

----- **Then 0.20 miles** -----

 Take the 1st **left** onto **Academy Cir.**

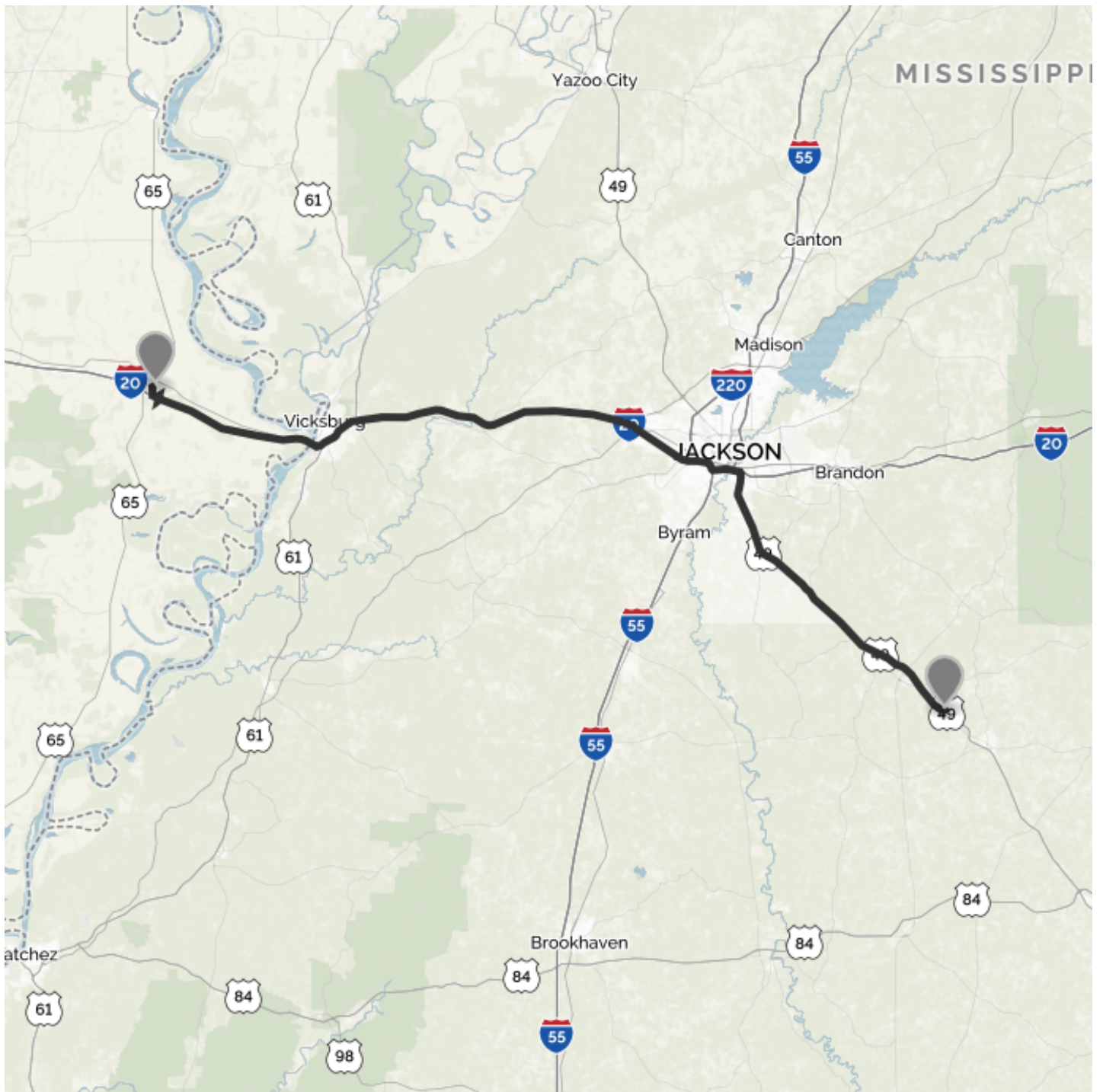
If you reach John L May Rd you've gone about 0.3 miles too far.

----- **Then 0.07 miles** -----

 Simpson Academy, **124 ACADEMY CIR** is on the **right**.

Your destination is at the end of Academy Cir.

Use of directions and maps is subject to our [Terms of Use](#). We don't guarantee accuracy, route conditions or usability. You assume all risk of use.



©2015 MapQuest, Inc. Use of directions and maps is subject to the MapQuest Terms of Use. We make no guarantee of the accuracy of their content, road conditions or route usability. You assume all risk of use. View Terms of Use (<http://hello.mapquest.com/terms-of-use>).