


YOUR TRIP TO:


10830 Bank St, Clinton, LA 70722-3203





2 HR 38 MIN | 140.4 MI


Trip time based on traffic conditions as of 6:21 PM on November 7, 2015. Current Traffic:


-  Start out going **southwest** on **Wood St** toward **Claudine St**.
----- Then **0.33 miles** -----


-  Turn **left** onto **Johnson St/LA-601**. Continue to follow **LA-601**.
----- Then **0.94 miles** -----


-  **LA-601** becomes **Edgar St**.
----- Then **0.03 miles** -----

-  Stay **straight** to go onto **Crothers Dr**.
----- Then **0.81 miles** -----


-  Take the 1st **right** onto **LA-602**.
If you reach the end of Crothers Dr you've gone about 0.7 miles too far.
----- Then **0.53 miles** -----

-  Merge onto **I-20 E** via the ramp on the **left** toward **Vicksburg** (Crossing into **Mississippi**).
If you reach Kennedy Dr you've gone about 0.1 miles too far.
----- Then **17.46 miles** -----

-  Merge onto **US-61 S** via **EXIT 1B** toward **Natchez**.
----- Then **46.17 miles** -----

-  Turn **left** onto **Highway 33 N/MS-33**. Continue to follow **MS-33**.
MS-33 is 0.4 miles past Moore Ln.

If you reach Hollywood Rd you've gone about 0.3 miles too far.
----- Then **39.41 miles** -----

-  Keep **right** at the fork to continue on **MS-33**.
----- Then **10.29 miles** -----


 Turn **left** onto **MS-33/Gaulden Clinton Rd**. Continue to follow **MS-33** (Crossing into **Louisiana**).

MS-33 is 0.5 miles past Old Hospital Rd.


CHEVRON is on the corner.

If you are on Old Highway 33 and reach Gordon St S you've gone about 0.1 miles too far.

----- **Then 6.03 miles** -----

 **MS-33** becomes **LA-19**.


----- **Then 11.42 miles** -----

 Turn **left** onto **Highway 10/LA-10**. Continue to follow **LA-10**.

LA-10 is 0.2 miles past Lindsey Ln.

If you reach Battle Rd you've gone about 0.3 miles too far.

----- **Then 6.72 miles** -----


 Turn **right** onto **Bank St**.

Bank St is just past Spring St.

Courtside Restuarant And Event is on the corner.

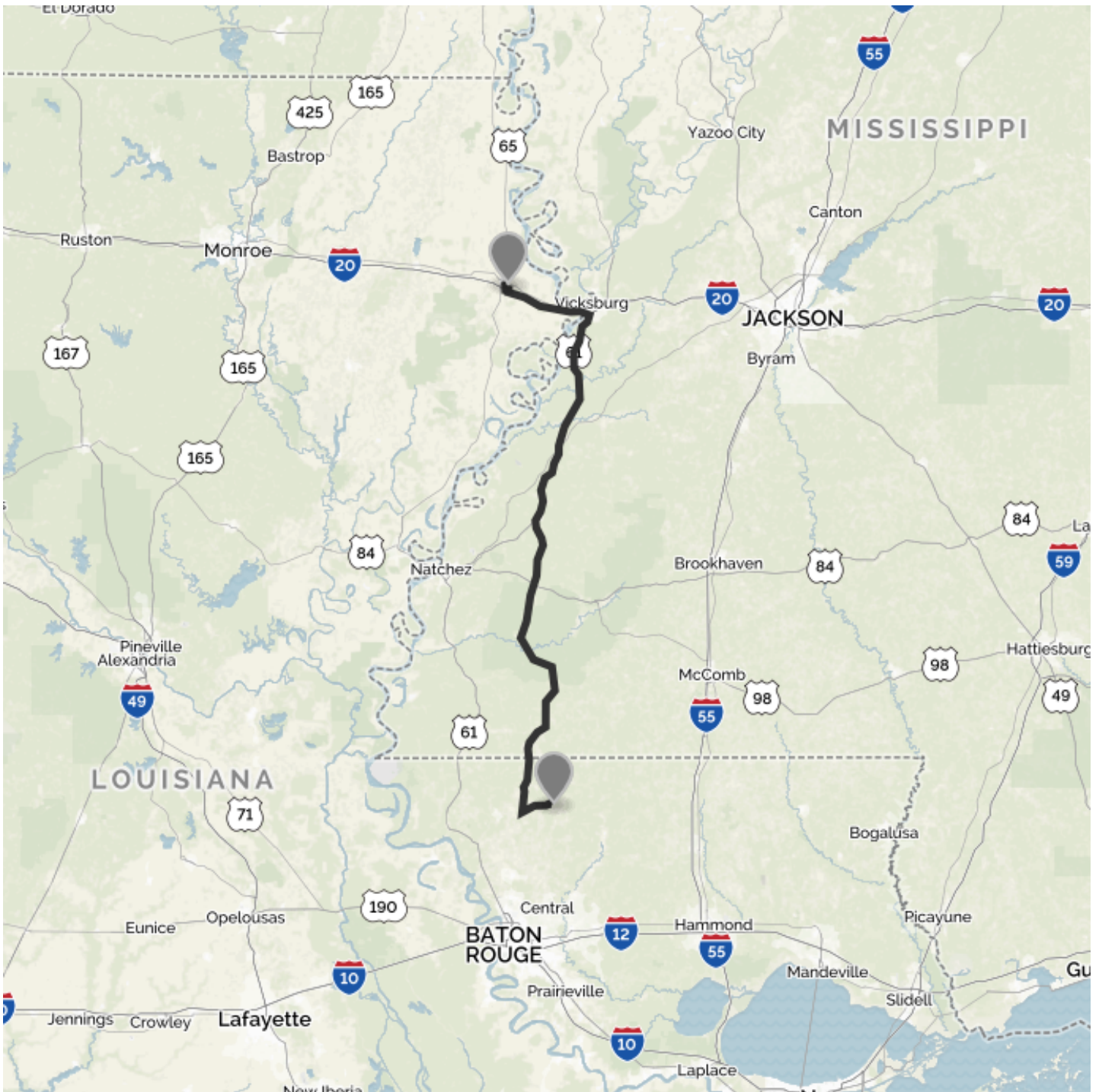
If you reach Liberty St you've gone a little too far.

----- **Then 0.26 miles** -----

 **10830 BANK ST** is on the **left**.

Your destination is 0.1 miles past Jackson St.

If you reach Marston St you've gone a little too far.



©2015 MapQuest, Inc. Use of directions and maps is subject to the MapQuest Terms of Use. We make no guarantee of the accuracy of their content, road conditions or route usability. You assume all risk of use. View Terms of Use (<http://hello.mapquest.com/terms-of-use>).