


# YOUR TRIP TO:


River Oaks School





**1 HR 2 MIN | 60.1 MI**

Trip time based on traffic conditions as of 11:46 AM on November 7, 2015. Current Traffic:


 Start out going **southwest** on **Wood St** toward **Claudine St**.  
----- Then **0.33 miles** -----


 Turn **left** onto **Johnson St/LA-601**. Continue to follow **LA-601**.  
----- Then **0.38 miles** -----


 Turn **right** onto **Felicia Ave/LA-3202**.  
Felicia Ave is 0.1 miles past Burnside Dr.  
  
If you reach Sheri Kay St you've gone about 0.1 miles too far.  
  
----- Then **1.17 miles** -----


 Turn **left** onto **Highway 65 S/US-65 S**.  
Wendy's is on the corner.  
  
----- Then **0.10 miles** -----

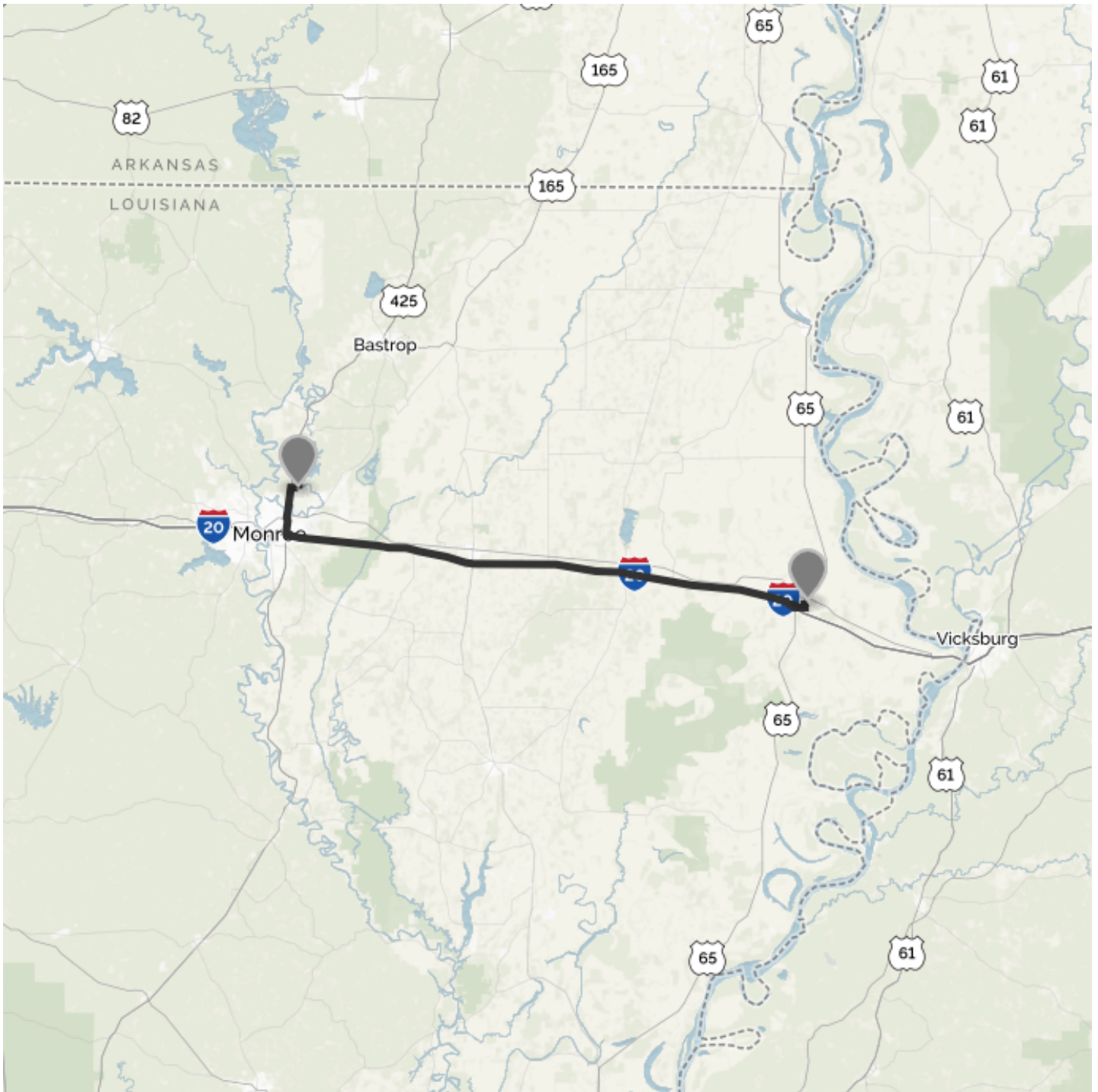
 Merge onto **I-20 W** toward **Monroe**.  
----- Then **52.23 miles** -----

 Merge onto **US-165 N** via **EXIT 118B** toward **Bastrop**.  
----- Then **4.95 miles** -----

 Turn **right** onto **Finks Hideaway Rd**.  
Finks Hideaway Rd is 0.6 miles past W Elmwood Dr.  
  
If you reach Ray Dr you've gone about 0.2 miles too far.  
  
----- Then **0.78 miles** -----

 Turn **right** onto **Holland Dr**.  
Holland Dr is just past Savoy Dr.  
  
If you reach Camelot Pl you've gone a little too far.  
  
----- Then **0.13 miles** -----

 River Oaks School, **600 FINKS HIDEAWAY RD**.  
If you reach Woodale Dr you've gone about 0.3 miles too far.  
-----



©2015 MapQuest, Inc. Use of directions and maps is subject to the MapQuest Terms of Use. We make no guarantee of the accuracy of their content, road conditions or route usability. You assume all risk of use. View Terms of Use (<http://hello.mapquest.com/terms-of-use>).