











# YOUR TRIP TO:

Park Place Christian Academy



**1 HR 15 MIN | 74.3 MI**

Trip time based on traffic conditions as of 11:41 AM on November 7, 2015. Current Traffic:

-  Start out going **southwest** on **Wood St** toward **Claudine St**.  
----- Then **0.33 miles** -----
  
-  Turn **left** onto **Johnson St/LA-601**. Continue to follow **LA-601**.  
----- Then **0.94 miles** -----
  
-  **LA-601** becomes **Edgar St**.  
----- Then **0.03 miles** -----
  
-  Stay **straight** to go onto **Crothers Dr**.  
----- Then **0.81 miles** -----
  
-  Take the 1st **right** onto **LA-602**.  
If you reach the end of Crothers Dr you've gone about 0.7 miles too far.  
----- Then **0.53 miles** -----
  
-  Merge onto **I-20 E** via the ramp on the **left** toward **Vicksburg** (Crossing into **Mississippi**).  
If you reach Kennedy Dr you've gone about 0.1 miles too far.  
----- Then **62.55 miles** -----
  
-  Keep **right** to take **I-20 E** toward **Hattiesburg/Meridian**.  
----- Then **6.14 miles** -----
  
-  Take the **MS-475 N** exit, **EXIT 52**, toward **Intl Airport**.  
----- Then **0.24 miles** -----
  
-  Turn **left** onto **Airport Rd S/MS-475**.  
----- Then **0.94 miles** -----
  
-  Turn **right** onto **Highway 80 E/US-80 E/MS-18**.  
Super 8 Pearl Jackson East is on the corner.  
----- Then **1.78 miles** -----

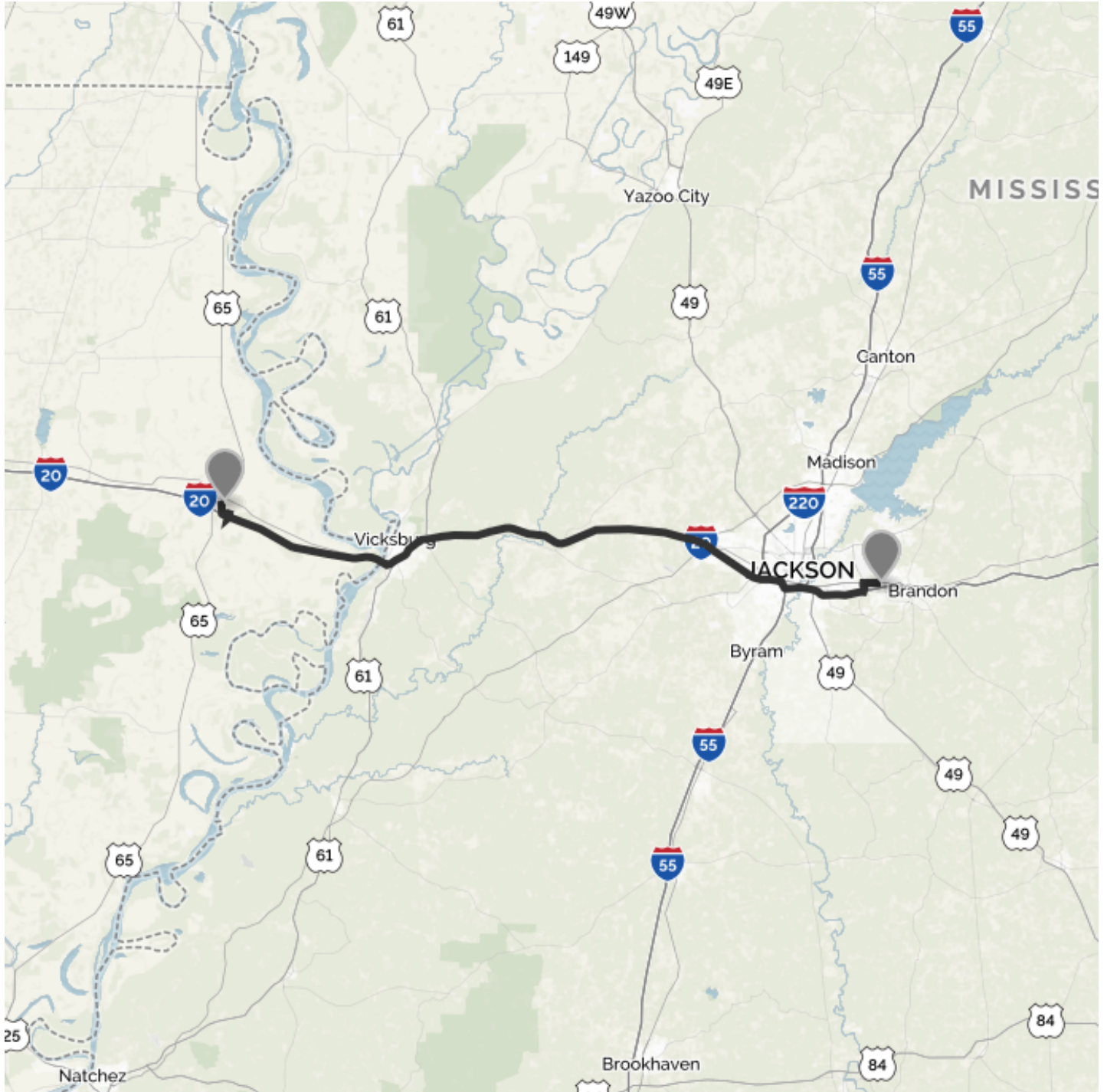
 Park Place Christian Academy, 5701 HIGHWAY 80 E.

Your destination is 0.1 miles past Belvedere Dr.

If you reach Cross Park Dr you've gone a little too far.

---

Use of directions and maps is subject to our [Terms of Use](#). We don't guarantee accuracy, route conditions or usability. You assume all risk of use.



©2015 MapQuest, Inc. Use of directions and maps is subject to the MapQuest Terms of Use. We make no guarantee of the accuracy of their content, road conditions or route usability. You assume all risk of use. View Terms of Use (<http://hello.mapquest.com/terms-of-use>).