











# YOUR TRIP TO:

North Sunflower Academy



**2 HR 29 MIN | 143.6 MI**

Trip time based on traffic conditions as of 11:40 AM on November 7, 2015. Current Traffic:

-  Start out going **southwest** on **Wood St** toward **Claudine St**.  
----- Then **0.33 miles** -----
  
-  Turn **left** onto **Johnson St/LA-601**. Continue to follow **LA-601**.  
----- Then **0.94 miles** -----
  
-  **LA-601** becomes **Edgar St**.  
----- Then **0.03 miles** -----
  
-  Stay **straight** to go onto **Crothers Dr**.  
----- Then **0.81 miles** -----
  
-  Take the 1st **right** onto **LA-602**.  
If you reach the end of Crothers Dr you've gone about 0.7 miles too far.  
----- Then **0.53 miles** -----
  
-  Merge onto **I-20 E** via the ramp on the **left** toward **Vicksburg** (Crossing into **Mississippi**).  
If you reach Kennedy Dr you've gone about 0.1 miles too far.  
----- Then **21.80 miles** -----
  
-  Merge onto **Highway 61 N/US-61 N** via **EXIT 5A** on the **left** toward **Rolling Fork/Yazoo City**.  
----- Then **9.66 miles** -----
  
-  Merge onto **MS-3 N** toward **Yazoo City**.  
----- Then **38.55 miles** -----
  
-  **MS-3 N** becomes **Haley Barbour Pkwy**.  
----- Then **0.80 miles** -----
  
-  Turn **slight right** onto **US-49W N/US Highway 49**. Continue to follow **US-49W N**.  
----- Then **69.56 miles** -----



Turn **left** onto **Academy Rd.**

Academy Rd is 0.3 miles past Stancel Rd.

If you reach N Airport Rd you've gone about 1 mile too far.

---

**Then 0.57 miles**



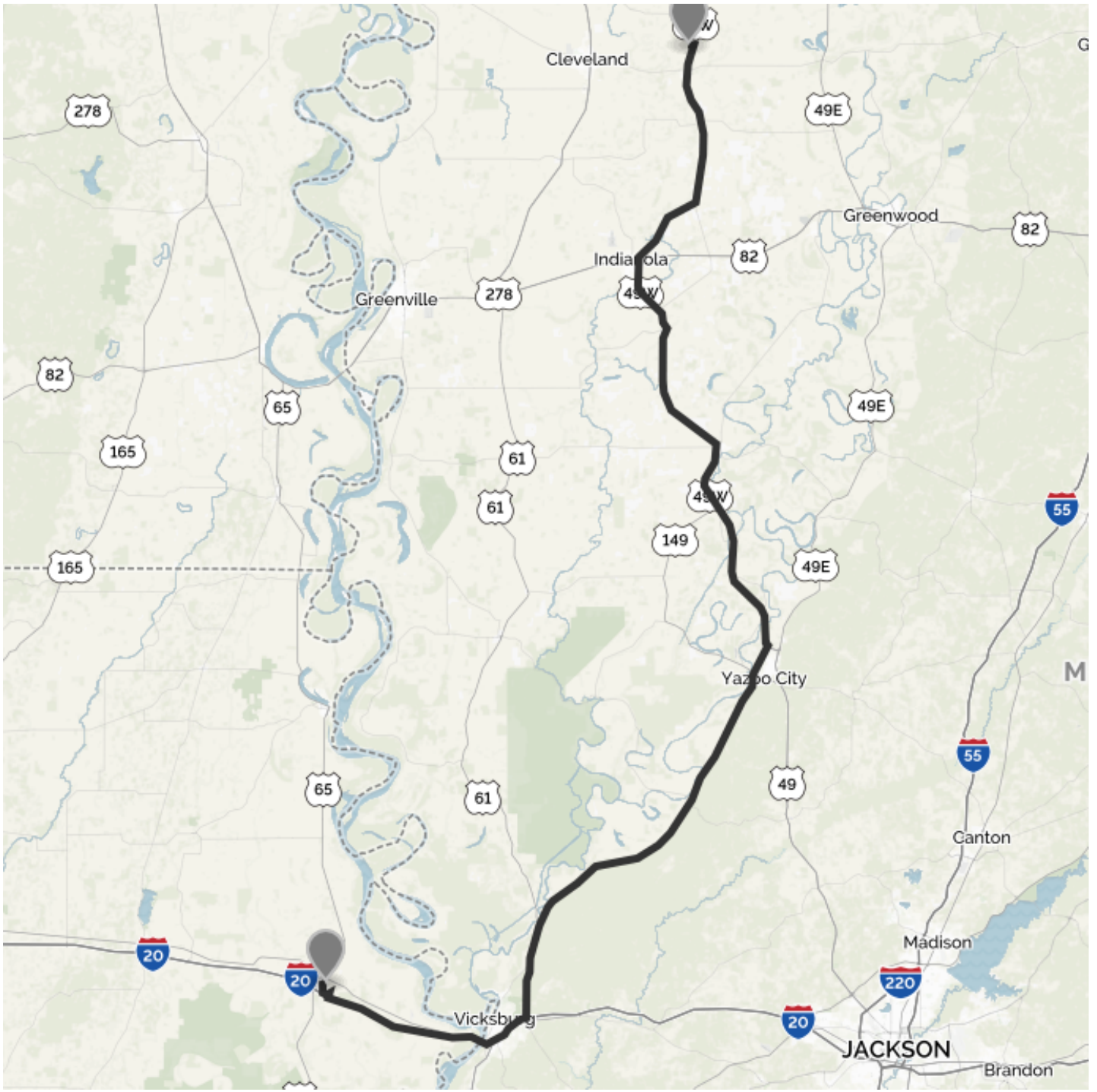
North Sunflower Academy, **148 ACADEMY RD** is on the **left**.

Your destination is 0.3 miles past Blue Lake Rd.

If you reach Beer Bottle Rd you've gone about 0.3 miles too far.

---

Use of directions and maps is subject to our [Terms of Use](#). We don't guarantee accuracy, route conditions or usability. You assume all risk of use.



©2015 MapQuest, Inc. Use of directions and maps is subject to the MapQuest Terms of Use. We make no guarantee of the accuracy of their content, road conditions or route usability. You assume all risk of use. View Terms of Use (<http://hello.mapquest.com/terms-of-use>).