


YOUR TRIP TO:

Mt Salus Christian School



56 MIN | 55.7 MI


Trip time based on traffic conditions as of 11:07 AM on November 7, 2015. Current Traffic:

 Start out going **southwest** on **Wood St** toward **Claudine St**.


----- Then **0.33 miles** -----

 Turn **left** onto **Johnson St/LA-601**. Continue to follow **LA-601**.


----- Then **0.94 miles** -----

 **LA-601** becomes **Edgar St**.


----- Then **0.03 miles** -----

 Stay **straight** to go onto **Crothers Dr**.

----- Then **0.81 miles** -----

 Take the 1st **right** onto **LA-602**.
If you reach the end of Crothers Dr you've gone about 0.7 miles too far.

----- Then **0.53 miles** -----

 Merge onto **I-20 E** via the ramp on the **left** toward **Vicksburg** (Crossing into **Mississippi**).

If you reach Kennedy Dr you've gone about 0.1 miles too far.


----- Then **51.51 miles** -----

 Take the **US-80 W/Clinton-Raymond Rd** exit, **EXIT 35**.

----- Then **0.42 miles** -----

 Turn **slight right** onto **Clinton Raymond Rd**.

----- Then **1.18 miles** -----

 Mt Salus Christian School, **1580 CLINTON RAYMOND RD** is on the **right**.
Your destination is 0.2 miles past Banks Rd.

If you reach Deerfield Ln you've gone a little too far.



©2015 MapQuest, Inc. Use of directions and maps is subject to the MapQuest Terms of Use. We make no guarantee of the accuracy of their content, road conditions or route usability. You assume all risk of use. View Terms of Use (<http://hello.mapquest.com/terms-of-use>).