


YOUR TRIP TO:

Madison-Ridgeland Academy



1 HR 18 MIN | 72.2 MI


Trip time based on traffic conditions as of 11:06 AM on November 7, 2015. Current Traffic:

 Start out going **southwest** on **Wood St** toward **Claudine St**.


----- Then **0.33 miles** -----

 Turn **left** onto **Johnson St/LA-601**. Continue to follow **LA-601**.


----- Then **0.94 miles** -----

 **LA-601** becomes **Edgar St**.


----- Then **0.03 miles** -----

 Stay **straight** to go onto **Crothers Dr**.

----- Then **0.81 miles** -----

 Take the 1st **right** onto **LA-602**.
If you reach the end of Crothers Dr you've gone about 0.7 miles too far.

----- Then **0.53 miles** -----


 Merge onto **I-20 E** via the ramp on the **left** toward **Vicksburg** (Crossing into **Mississippi**).

If you reach Kennedy Dr you've gone about 0.1 miles too far.


----- Then **50.80 miles** -----

 Take the **Natchez Trace Parkway** exit, **EXIT 34**.

----- Then **0.29 miles** -----

 Turn **right** onto **Natchez Trace Pkwy**.


----- Then **16.51 miles** -----

 Turn **slight right** onto **ramp**.

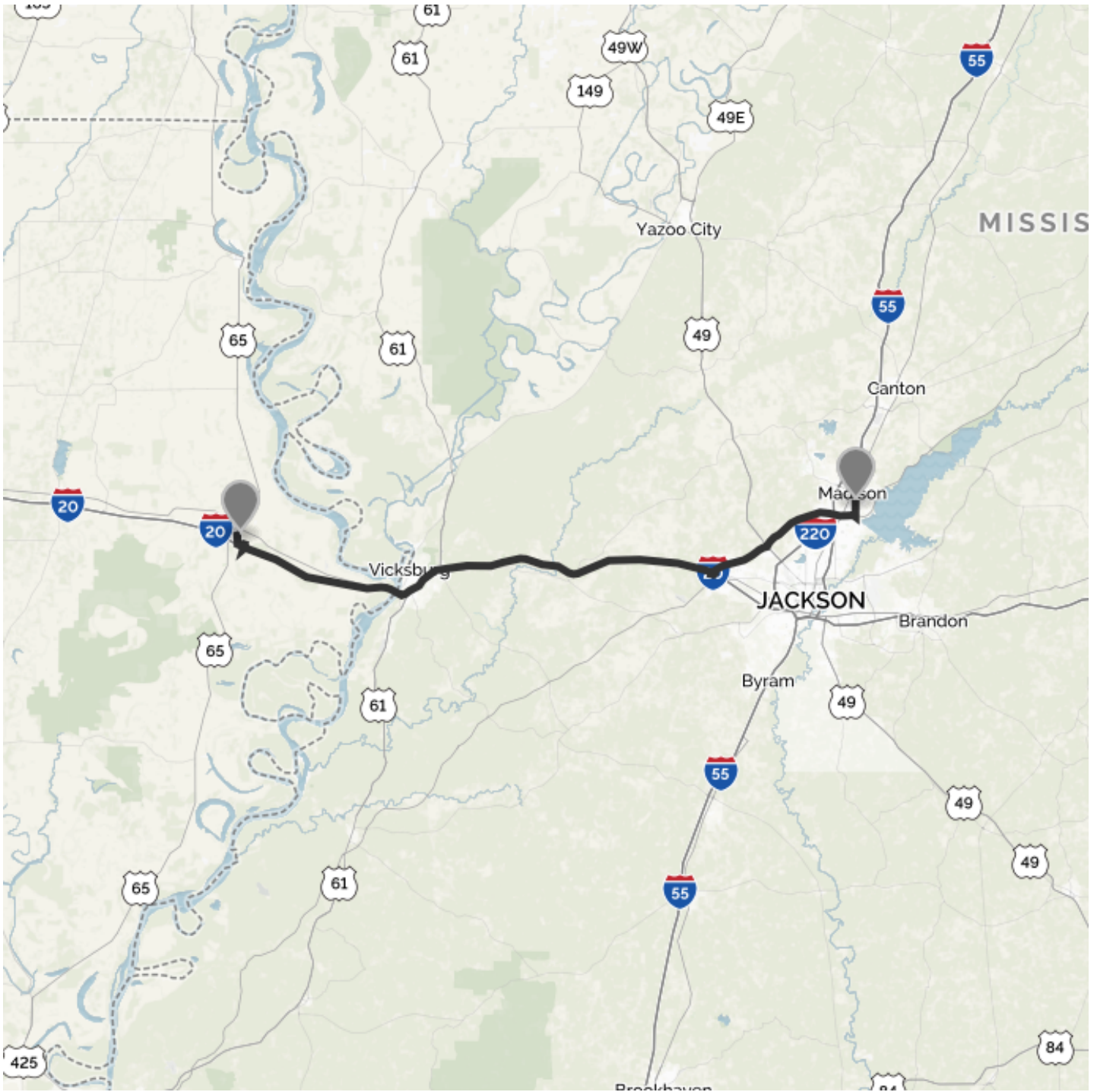
----- Then **0.26 miles** -----

 Turn **left** onto **Old Canton Rd**.
Oakmont Home Owners Assn is on the left.

----- Then **1.69 miles** -----

 Madison-Ridgeland Academy, **7601 OLD CANTON RD** is on the **left**.
If you reach St Augustine you've gone a little too far.

Use of directions and maps is subject to our [Terms of Use](#). We don't guarantee accuracy, route conditions or usability. You assume all risk of use.



©2015 MapQuest, Inc. Use of directions and maps is subject to the MapQuest Terms of Use. We make no guarantee of the accuracy of their content, road conditions or route usability. You assume all risk of use. View Terms of Use (<http://hello.mapquest.com/terms-of-use>).