


YOUR TRIP TO:


Jackson Preparatory School




1 HR 11 MIN | 73.7 MI


Trip time based on traffic conditions as of 12:02 PM on November 9, 2015. Current Traffic:


 Start out going **southwest** on **Wood St** toward **Claudine St**.
----- Then **0.33 miles** -----


 Turn **left** onto **Johnson St/LA-601**. Continue to follow **LA-601**.
----- Then **0.94 miles** -----


 **LA-601** becomes **Edgar St**.
----- Then **0.03 miles** -----


 Stay **straight** to go onto **Crothers Dr**.
----- Then **0.81 miles** -----


 Take the 1st **right** onto **LA-602**.
If you reach the end of Crothers Dr you've gone about 0.7 miles too far.
----- Then **0.53 miles** -----

 Merge onto **I-20 E** via the ramp on the **left** toward **Vicksburg** (Crossing into **Mississippi**).
If you reach Kennedy Dr you've gone about 0.1 miles too far.
----- Then **62.55 miles** -----

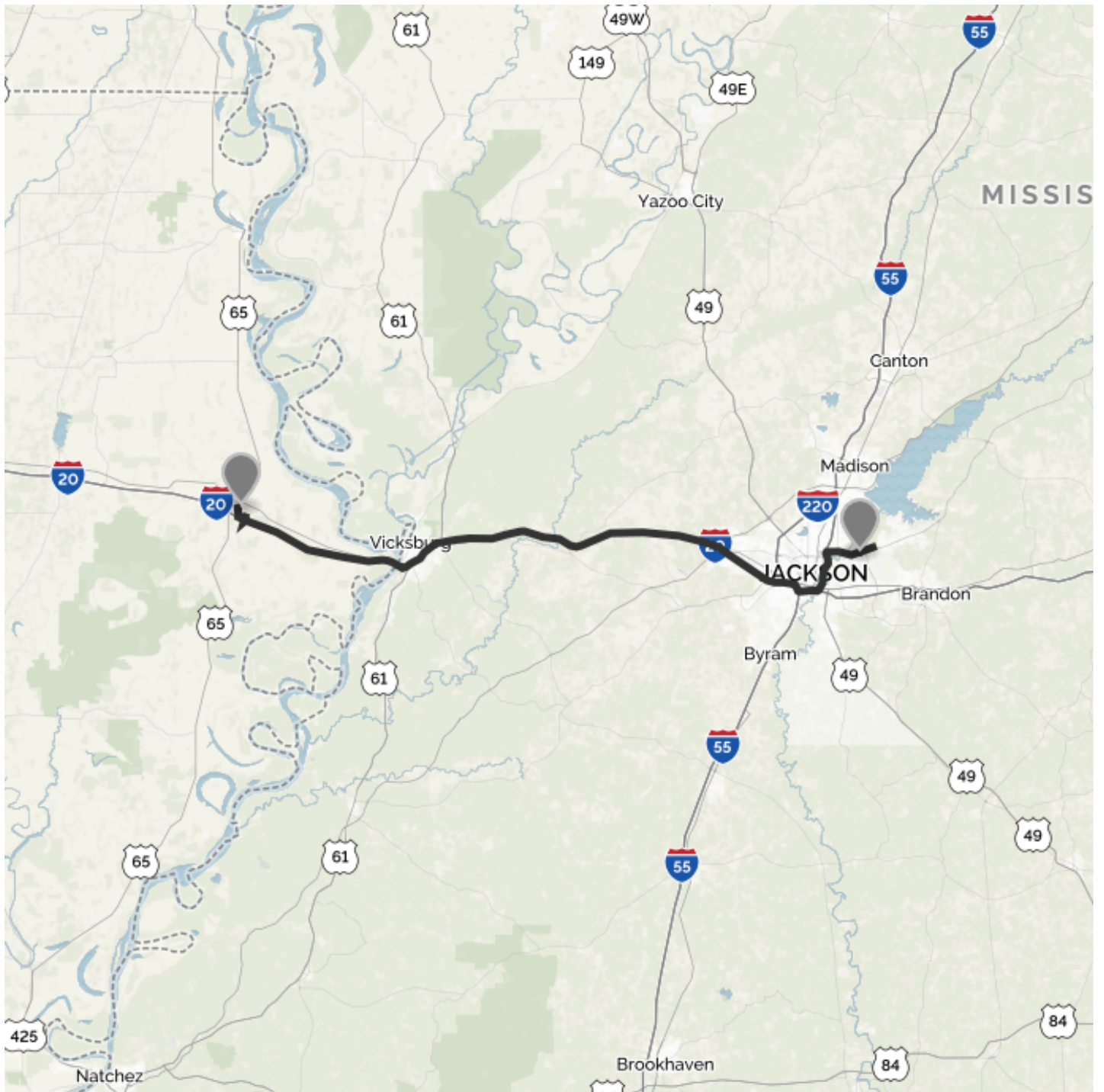
 Keep **left** to take **I-55 N/US-51 N** via **EXIT 46** toward **Grenada/Memphis**.
----- Then **4.25 miles** -----

 Merge onto **Lakeland Dr/MS-25 N** via **EXIT 98B** toward **Carthage**.
----- Then **3.90 miles** -----

 Make a **U-turn** onto **Lakeland Dr/MS-25**.
If you reach Flynt Dr you've gone about 0.1 miles too far.
----- Then **0.34 miles** -----

 Jackson Preparatory School, **3100 LAKELAND DR** is on the **right**.
Your destination is 0.1 miles past Lakeland Sq.

If you reach Pin Oak Dr you've gone a little too far.



©2015 MapQuest, Inc. Use of directions and maps is subject to the MapQuest Terms of Use. We make no guarantee of the accuracy of their content, road conditions or route usability. You assume all risk of use. View Terms of Use (<http://hello.mapquest.com/terms-of-use>).