


YOUR TRIP TO:


Humphreys Academy





1 HR 37 MIN | 95.0 MI


Trip time based on traffic conditions as of 11:03 AM on November 7, 2015. Current Traffic:


-  Start out going **southwest** on **Wood St** toward **Claudine St**.
----- Then **0.33 miles** -----


-  Turn **left** onto **Johnson St/LA-601**. Continue to follow **LA-601**.
----- Then **0.94 miles** -----


-  **LA-601** becomes **Edgar St**.
----- Then **0.03 miles** -----


-  Stay **straight** to go onto **Crothers Dr**.
----- Then **0.81 miles** -----


-  Take the 1st **right** onto **LA-602**.
If you reach the end of Crothers Dr you've gone about 0.7 miles too far.
----- Then **0.53 miles** -----

-  Merge onto **I-20 E** via the ramp on the **left** toward **Vicksburg** (Crossing into **Mississippi**).
If you reach Kennedy Dr you've gone about 0.1 miles too far.
----- Then **21.80 miles** -----

-  Merge onto **Highway 61 N/US-61 N** via **EXIT 5A** on the **left** toward **Rolling Fork/Yazoo City**.
----- Then **9.66 miles** -----

-  Merge onto **MS-3 N** toward **Yazoo City**.
----- Then **38.55 miles** -----

-  **MS-3 N** becomes **Haley Barbour Pkwy**.
----- Then **0.80 miles** -----

-  Turn **slight right** onto **US-49W N/US Highway 49**. Continue to follow **US-49W N**.
----- Then **21.05 miles** -----



Turn **left** onto **Pluck Rd.**

Pluck Rd is 0.2 miles past Bridgers St.

If you reach Truman St you've gone about 0.1 miles too far.

Then 0.47 miles

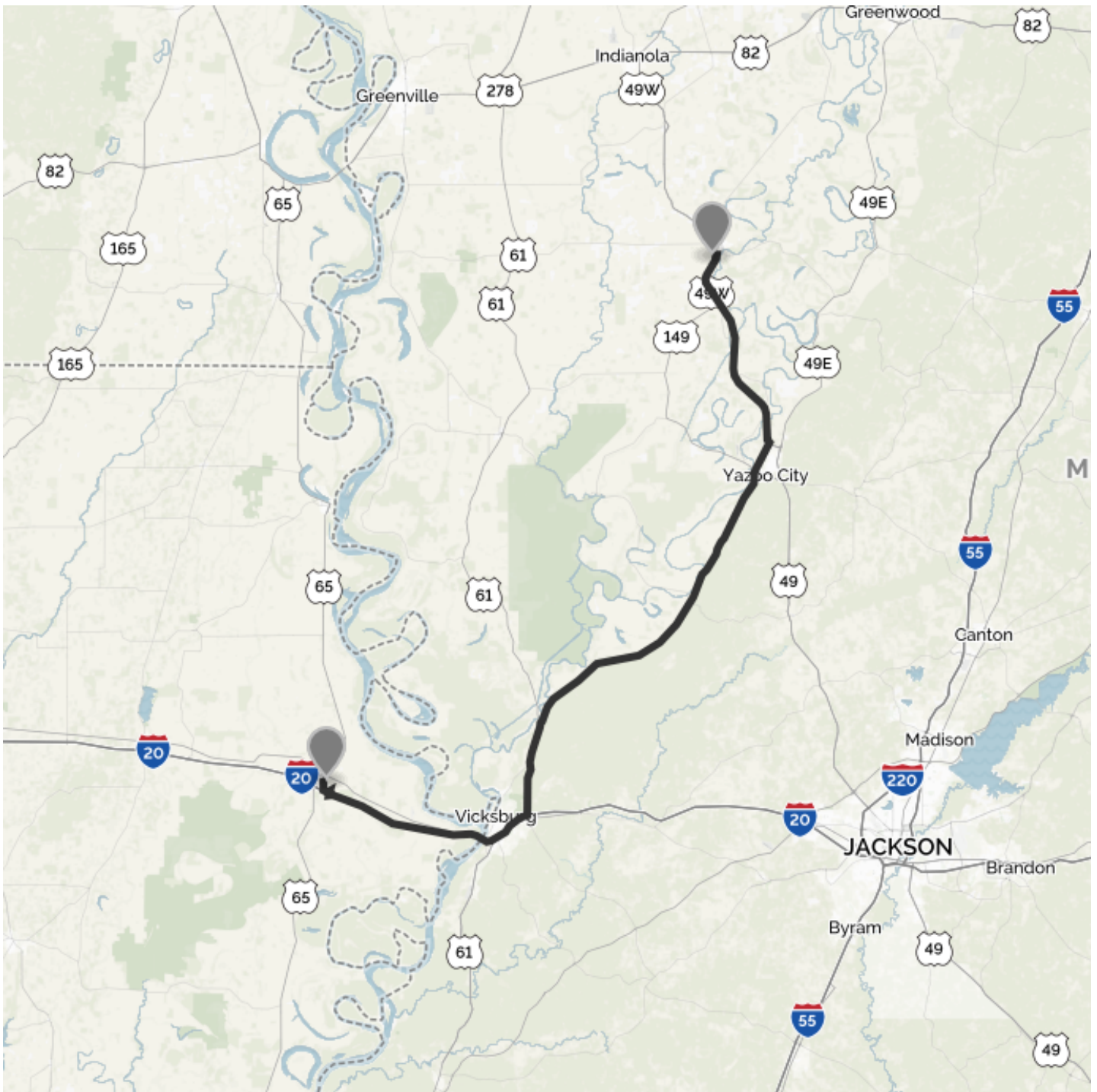


Humphreys Academy, **800 PLUCK RD** is on the **right**.

Your destination is 0.2 miles past Windsor Ct.

If you reach Hardwood Rd you've gone about 0.8 miles too far.

Use of directions and maps is subject to our [Terms of Use](#). We don't guarantee accuracy, route conditions or usability. You assume all risk of use.



©2015 MapQuest, Inc. Use of directions and maps is subject to the MapQuest Terms of Use. We make no guarantee of the accuracy of their content, road conditions or route usability. You assume all risk of use. View Terms of Use (<http://hello.mapquest.com/terms-of-use>).