


# YOUR TRIP TO:

Franklin Academy



**52 MIN | 44.6 MI**


Trip time based on traffic conditions as of 10:59 AM on November 7, 2015. Current Traffic:

 Start out going **southwest** on **Wood St** toward **Claudine St**.

----- Then **0.33 miles** -----


 Turn **left** onto **Johnson St/LA-601**. Continue to follow **LA-601**.

----- Then **0.38 miles** -----


 Turn **right** onto **Felicia Ave/LA-3202**.  
Felicia Ave is 0.1 miles past Burnside Dr.

If you reach Sheri Kay St you've gone about 0.1 miles too far.


----- Then **1.17 miles** -----

 Turn **left** onto **Highway 65 S/US-65 S**.  
Wendy's is on the corner.


----- Then **0.10 miles** -----

 Merge onto **I-20 W** toward **Monroe**.


----- Then **17.41 miles** -----

 Take the **LA-17** exit, **EXIT 153**, toward **Winnsboro/Delhi**.


----- Then **0.23 miles** -----

 Keep **left** to take the ramp toward **Winnsboro**.

----- Then **0.04 miles** -----


 Turn **left** onto **LA-17/Highway 17**. Continue to follow **LA-17**.

----- Then **24.57 miles** -----

 Turn **left** onto **Loop Rd/LA-864**.  
Loop Rd is 0.4 miles past Mauld Rd.

If you reach Jackson St you've gone about 0.3 miles too far.

----- Then **0.40 miles** -----

 Franklin Academy, **2110 LOOP RD** is on the **right**.  
Your destination is just past Lanier Dr.

If you reach Airport Dr you've gone about 0.2 miles too far.

Use of directions and maps is subject to our [Terms of Use](#). We don't guarantee accuracy, route conditions or usability. You assume all risk of use.



©2015 MapQuest, Inc. Use of directions and maps is subject to the MapQuest Terms of Use. We make no guarantee of the accuracy of their content, road conditions or route usability. You assume all risk of use. View Terms of Use (<http://hello.mapquest.com/terms-of-use>).