

YOUR TRIP TO:
Christian Collegiate Academy



3 HR 41 MIN | 220.0 MI

 Start out going **southwest** on **Wood St** toward **Claudine St**.


Then **0.33 miles**

 Turn **left** onto **Johnson St/LA-601**. Continue to follow **LA-601**.


Then **0.94 miles**

 **LA-601** becomes **Edgar St**.


Then **0.03 miles**

 Stay **straight** to go onto **Crothers Dr**.

Then **0.81 miles**


 Take the 1st **right** onto **LA-602**.
If you reach the end of Crothers Dr you've gone about 0.7 miles too far.

Then **0.53 miles**


 Merge onto **I-20 E** via the ramp on the **left** toward **Vicksburg** (Crossing into **Mississippi**).

If you reach Kennedy Dr you've gone about 0.1 miles too far.


Then **62.55 miles**

 Keep **right** to take **I-20 E/US-49 S** toward **Hattiesburg/Meridian**.


Then **0.12 miles**

 Merge onto **US-49 S** via **EXIT 47A** toward **Hattiesburg/Richland**.

Then **83.08 miles**

 Merge onto **I-59 S** toward **New Orleans/Gulf Coast**.


Then **8.11 miles**

 Merge onto **US-98 E/US Highway 98** via **EXIT 59** toward **Lucedale/Mobile**.

Then **3.17 miles**

 Take the **US-49** exit toward **Hattiesburg**.

Then **0.30 miles**

 Merge onto **US-49 S** toward **Camp Shelby/Gulfport**.

Then **42.01 miles**



Take the **MS-67 S** ramp toward **D'Iberville/Biloxi**.

Then **0.68 miles**



Merge onto **Highway 67**.

Then **9.22 miles**



Take the **MS-605 S** ramp toward **Gulfport/Tradition Pkwy**.

Then **0.34 miles**



Merge onto **MS-605** toward **Gulfport**.

Then **7.20 miles**



Turn **right** onto **Dedeaux Rd**.

Dedeaux Rd is 0.5 miles past John Ross Rd.

Then **0.46 miles**



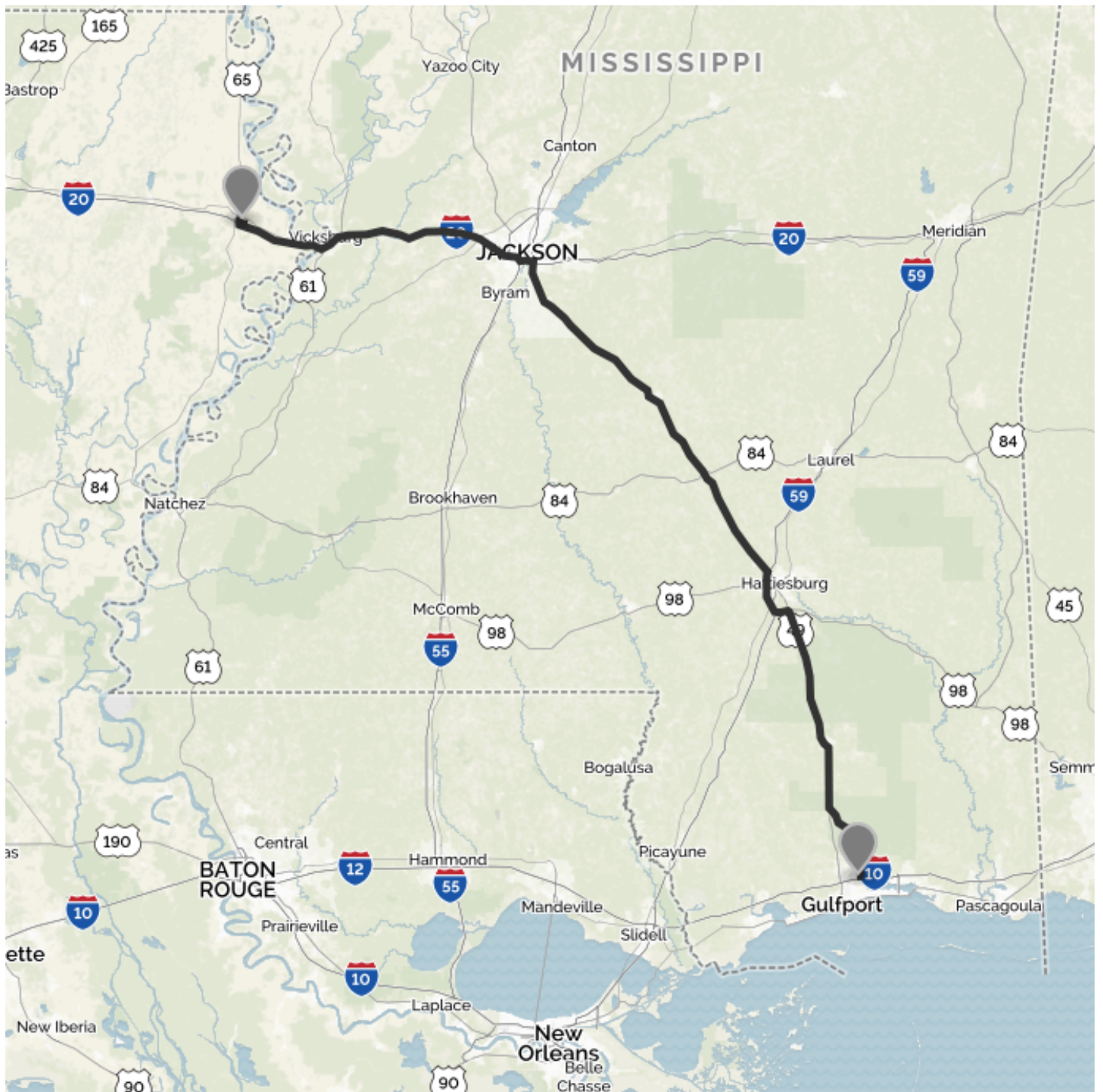
Turn **right**.

If you reach Turnberry Ave you've gone about 0.2 miles too far.

Then **0.13 miles**



Christian Collegiate Academy, **12200 DEDEAUX RD**.



©2015 MapQuest, Inc. Use of directions and maps is subject to the MapQuest Terms of Use. We make no guarantee of the accuracy of their content, road conditions or route usability. You assume all risk of use. View Terms of Use (<http://hello.mapquest.com/terms-of-use>).