

YOUR TRIP TO:

Cenla Christian Academy



2 HR 37 MIN | 147.6 MI

Trip time based on traffic conditions as of 2:15 PM on November 7, 2015. Current Traffic:



Start out going **southwest** on **Wood St** toward **Claudine St**.

Then **0.33 miles**



Turn **left** onto **Johnson St/LA-601**. Continue to follow **LA-601**.

Then **0.38 miles**



Turn **right** onto **Felicia Ave/LA-3202**.

Felicia Ave is 0.1 miles past Burnside Dr.

If you reach Sheri Kay St you've gone about 0.1 miles too far.

Then **1.17 miles**



Turn **left** onto **Highway 65 S/US-65 S**.

Wendy's is on the corner.

Then **0.10 miles**



Merge onto **I-20 W** toward **Monroe**.

Then **39.09 miles**



Take the **LA-133** exit, **EXIT 132**, toward **Columbia/Start**.

Then **0.35 miles**



Keep **left** to take the ramp toward **Columbia**.

Then **0.05 miles**



Turn **left** onto **LA-133/Magnolia Dr**. Continue to follow **LA-133**.

If you reach I-20 W you've gone about 0.3 miles too far.

Then **25.17 miles**



Turn **right** onto **LA-133/Highway 133**.

LA-133 is 0.1 miles past Howard Rd.


If you are on LA-848 and reach Garner Rd you've gone about 0.1 miles too far.

Then **6.06 miles**



Turn **right** onto **Highway 4 E/LA-4**.

Then **1.35 miles**

 Turn **left** onto **Highway 165 N/US-165 S/LA-4**. Continue to follow **US-165 S**.

----- Then **59.65 miles** -----


 Turn **left** to take the **US-167** ramp.

If you reach Frontage Rd you've gone a little too far.


----- Then **0.23 miles** -----

 Merge onto **Cottingham Expy/Alexandria Pineville Expy**.


----- Then **4.19 miles** -----

 Merge onto **I-49 S** via the exit on the **left** toward **US-167 S/Opelousas**.

----- Then **4.27 miles** -----

 Merge onto **Highway 71 S/US-71 S/US-167 S** via **EXIT 80** toward **MacArthur Dr**.


----- Then **4.54 miles** -----

 Turn **left** onto **Highway 3170/LA-3170**.

Highway 3170 is 0.2 miles past Bill Warner Rd.


If you reach Experiment Station Rd you've gone about 0.1 miles too far.

----- Then **0.18 miles** -----

 Turn **right** onto **Garry Tisdale Dr**.


If you reach Jerry Myrick Dr you've gone about 0.2 miles too far.

----- Then **0.39 miles** -----

 Take the 2nd **left** onto **Middleton Dr**.

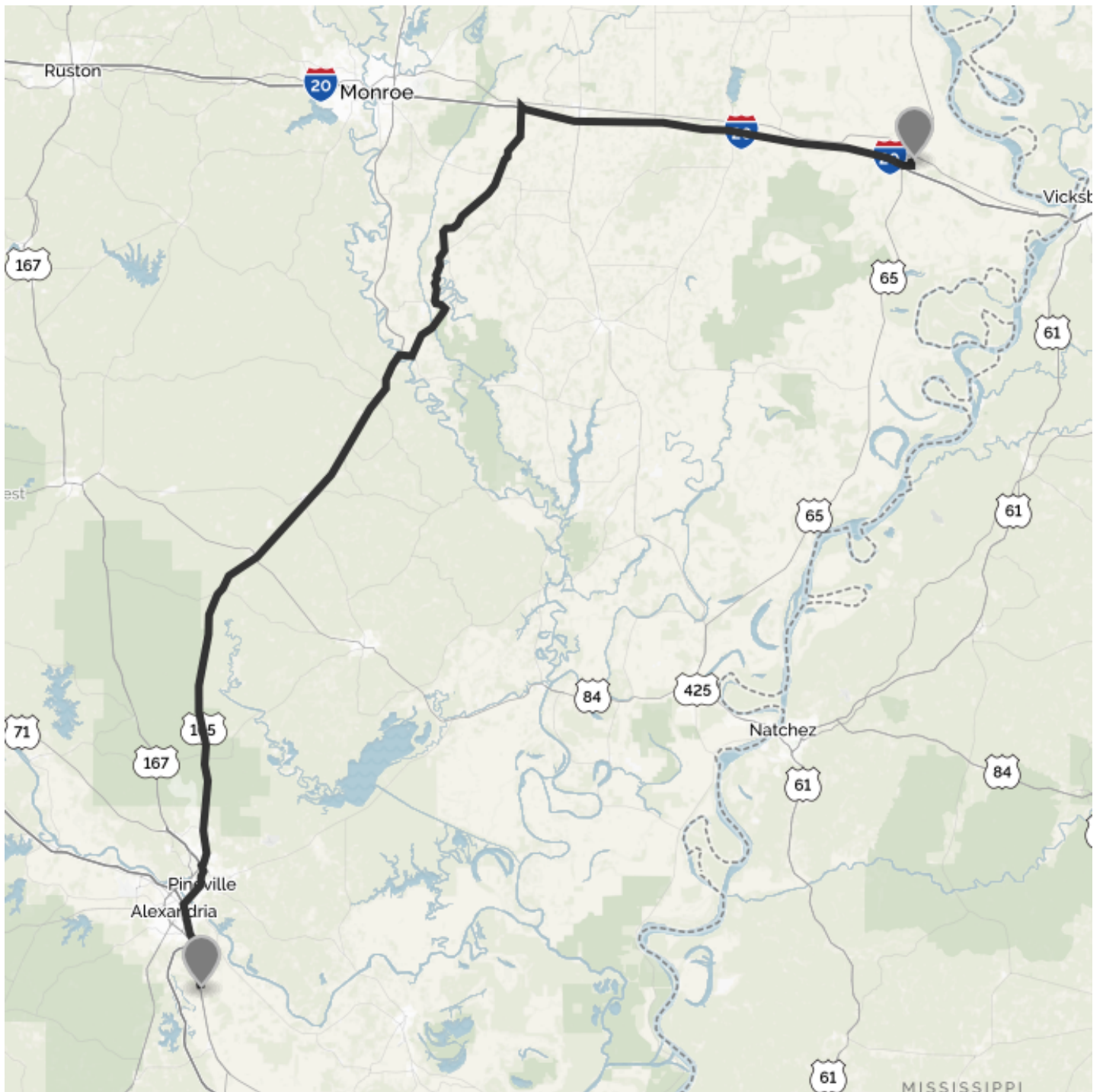
Middleton Dr is 0.1 miles past Grady Britt Dr.

----- Then **0.07 miles** -----

 Cenla Christian Academy, **141 MIDDLETON DR** is on the **left**.

Your destination is just past Thelma Ethridge Dr.

If you reach Acorn Dr you've gone about 0.1 miles too far.



©2015 MapQuest, Inc. Use of directions and maps is subject to the MapQuest Terms of Use. We make no guarantee of the accuracy of their content, road conditions or route usability. You assume all risk of use. View Terms of Use (<http://hello.mapquest.com/terms-of-use>).