


YOUR TRIP TO:

Briarfield Academy




43 MIN | 32.2 MI


Trip time based on traffic conditions as of 10:54 AM on November 7, 2015. Current Traffic:

 Start out going **southwest** on **Wood St** toward **Claudine St**.

Then **0.33 miles**


 Turn **right** onto **Johnson St/LA-601**. Continue to follow **LA-601**.

Then **0.68 miles**


 Turn **right** onto **S Cedar St/US-65 N**. Continue to follow **US-65 N**.
US-65 N is just past Mulberry St.

If you reach S Chestnut St you've gone a little too far.

Then **28.73 miles**


 Turn **left** onto **Lake St/US-65 N**.
East Carroll Parish Library is on the left.

Then **0.14 miles**


 Take the 1st **right** onto **N Hood St/LA-596**. Continue to follow **LA-596**.
LA-596 is just past Scarborough St.

If you reach Davis St you've gone a little too far.

Then **1.91 miles**

 Turn **left** onto **Riddle Ln**.
Riddle Ln is 0.1 miles past Academy Dr.

Then **0.36 miles**

 Briarfield Academy, **301 RIDDLE LN** is on the **left**.
If you reach Court St you've gone about 0.3 miles too far.



©2015 MapQuest, Inc. Use of directions and maps is subject to the MapQuest Terms of Use. We make no guarantee of the accuracy of their content, road conditions or route usability. You assume all risk of use. View Terms of Use (<http://hello.mapquest.com/terms-of-use>).